






















DO NOT SCALE FROM THIS DRAWING. USE FIGURED DIMENSIONS IN ALL CASES.  
 VERIFY DIMENSIONS ON SITE AND REPORT ANY DISCREPANCIES TO THE DESIGNERS IMMEDIATELY.  
 THIS DRAWING TO BE READ IN CONJUNCTION WITH THE DESIGNERS SPECIFICATION.  
 © THIS DRAWING IS COPYRIGHT AND MAY ONLY BE REPRODUCED WITH THE DESIGNERS PERMISSION.

Please consider the environment before printing this sheet

LEGEND:

LANDSCAPE GA PLAN KEY

-  Site boundary
-  Asphalt surface  
Vehicular grade  
To Engineer's specification
-  Formed concrete  
Pedestrian grade  
To Engineer's specification
-  Asphalt surface to Ball Courts  
Colour: grey  
To Engineer's specification
-  In situ synthetic surface  
To Engineer's specification  
Colour: Orange
-  Block paving  
Refer to hard landscape plan for details
-  Retaining feature  
Awaiting for details from Structure & Civil Engineers
-  Existing Tree  
Retained
-  Proposed Tree  
In soft landscape
-  Proposed Tree  
In hard landscape, with tree grille
-  Proposed native hedgerow  
Refer to soft landscape plan for details
-  Proposed internal hedge  
Refer to soft landscape plan for details
-  Soft landscape planting  
Refer to soft landscaping plan for details
-  Amenity grass  
Hardwearing lawn seed mix
-  Spring bulb planting  
In amenity grass
-  Bicycle storage  
Covered bicycle storage
-  Canopy  
to SNU garden
-  Picnic table  
Recycle plastic picnic table sets
-  Bench  
Recycle plastic seats
-  Fencing  
Refer to fencing plan for details
-  Steps  
with tactile paving to top and bottom and handrails



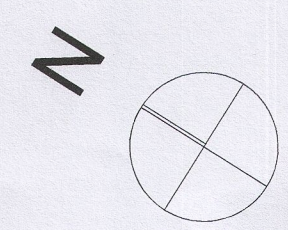
NOTE: RETAINING WALL REQUIRED ALONG THIS SECTION TO TIE IN WITH CYCLE STORE LEVEL

FUTURE PROPOSED BRIDGE TO THE NEW RESIDENTIAL DEVELOPMENT

EXISTING LANDSCAPE TO BE RETAINED OR MADE GOOD IF REQUIRED

PROPOSED SURFACE DRAINAGE WATER WAYLEAVES


FUTURE GREENWAY CONNECTION



REV	DATE	DRAWN	NOTES
P05	26.01.22	HV	GAS TANK & CYCLE STORE LOCATION UPDATE
P04	16.12.21	LP	UPDATED FOLLOWING COMMENTS
P03	03.09.21	HV	ISSUE FOR CO-ORDINATION
T01	30.07.21	HV	TENDER DRAWING
P02	13.07.21	HV	PRELIMINARY ISSUE FOR REVIEW & COMMENT
P01	28.06.21	HV	PRELIMINARY ISSUE FOR COMMENT

Department of Education & Skills (DoES)  
 School Frameworks - Lot 1 & 2

CLIENT:



An Roinn Oideachais agus Scileanna  
 Department of Education and Skills

JOINT VENTURE:



PROJECT: 2D - Carrs Hill Primary School

TITLE:  
**LANDSCAPE GA**

DATE: 26/01/2022    DISCIPLINE: L    SCALE @ A1: 1:500

DRAWN BY: HV    CHECKED: CM    APPROVED: CM

SUITABILITY DESCRIPTION: FOR CO-ORDINATION    STATUS CODE: S1

DRAWING NUMBER: CAH-HLM-00-ZZ-DR-L-0001    P05    REVISION: