

Copyright of this drawing is reserved by JODA Engineering Consultants. This drawing is issued on condition that it is not copied or disclosed by, or to, any person or persons without prior consent in writing from JODA Engineering Consultants. The user of this drawing shall cross-check dimensions shown on this drawing with relevant dimensions shown on other drawings issued by JODA Engineering Consultants and by other design consultants relevant to the project prior to any fabrication or construction on site. All errors, omissions and discovered inconsistencies to be reported to JODA Engineering Consultants immediately. Drawings show design intent only. Do not scale dimensions from the drawing as the resulting dimensions may be incorrect. JODA Engineering Consultants accepts no responsibility for errors made as a result of scaling of any dimension from this drawing.

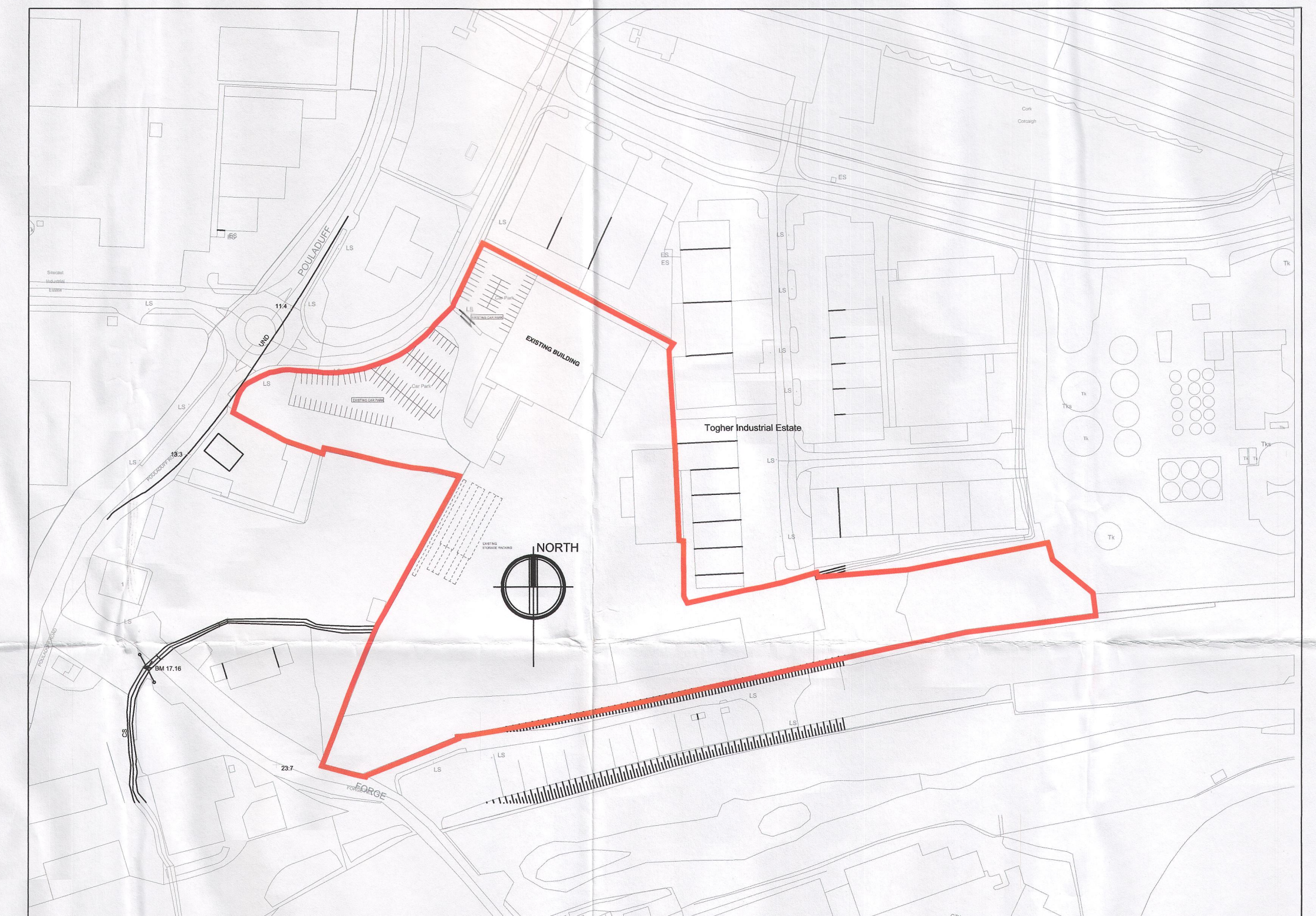
NOTES.

- DRAWING - NOTES**
 1. THIS DRAWING SHALL BE READ IN CONJUNCTION WITH ALL RELEVANT DRAWINGS AND SPECIFICATION.

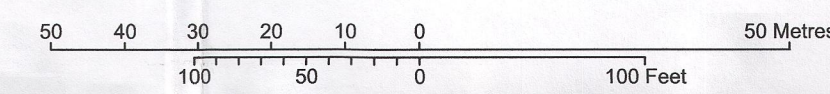
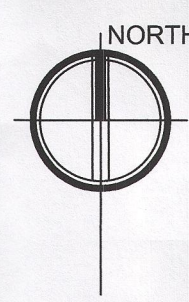
SITE LOCATION MAP scale: 1/1000



SITE LOCATION MAP scale: 1/2000



SITE BOUNDARY



Ordnance Survey Ireland Licence Number
 EN 0036314 © Government of Ireland

Map Scale:- 1:1000
 Map Ref:- 6427-09.

Community Culture & Placemaking
 11 NOV 2020
 RECEIVED

A	ISSUED FOR INFORMATION	P.L	T.ON	09.11.20
---	------------------------	-----	------	----------

REV. REVISION DETAILS
 1 = Issued for Information Only; P = Issued for Planning Application Only; F = Issued for Fire Safety Certificate Only; D = Issued for Disabled Access Certificate Only; T = Issued for Tender Only; C = Issued for Construction; BC = Issued for Building Control Regulations Only.

JODA Engineering Consultants
 Civil, Structural, Mechanical & Electrical Engineers
 Ballycurreen House, Ballycurreen, Cork, T12 P4AY, Ireland
 Tel: 021 4544244. Web: www.joda.ie



**PROPOSED EXTENSION TO HARD STANDING
 AT CORK BUILDERS PROVIDERS**

4285-108

SCALE: AS SHOWN A1
 CHECK SCALE: 50mm @ 1:1

SITE LOCATION PLAN