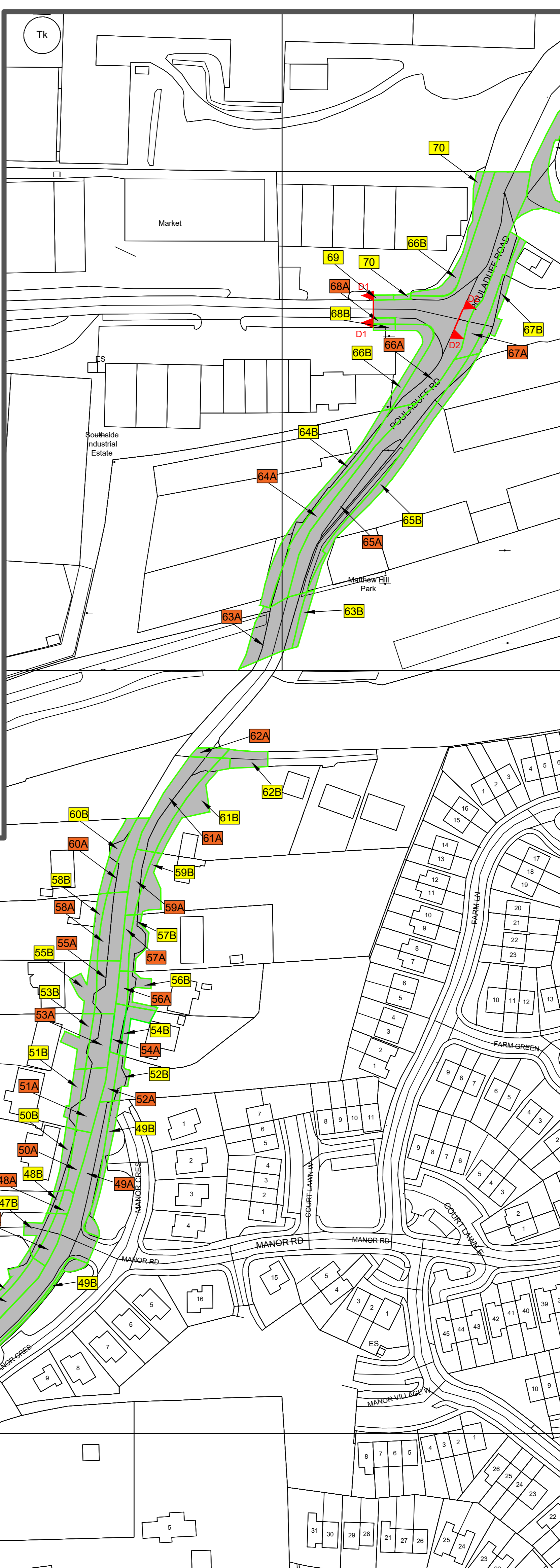
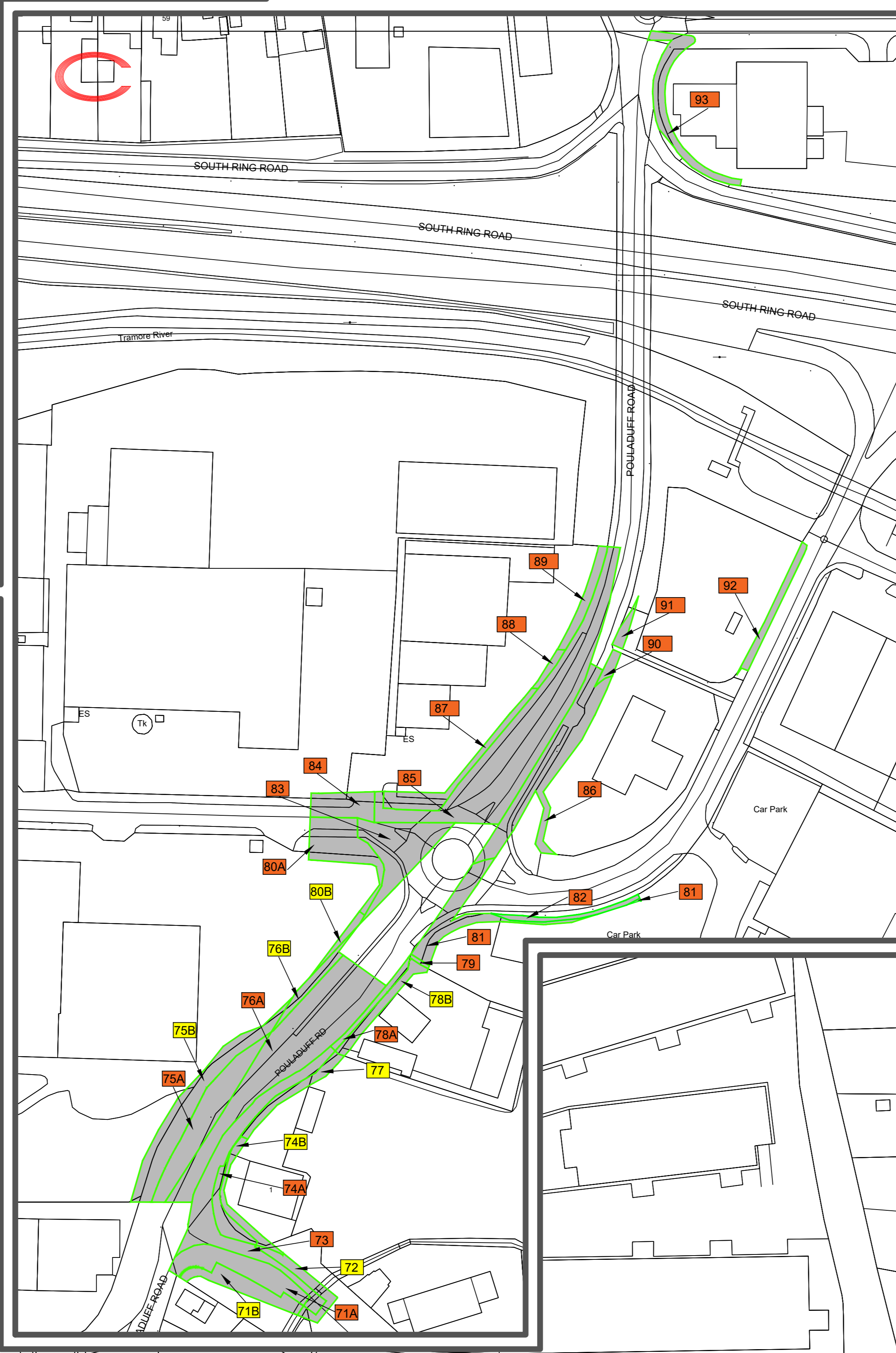


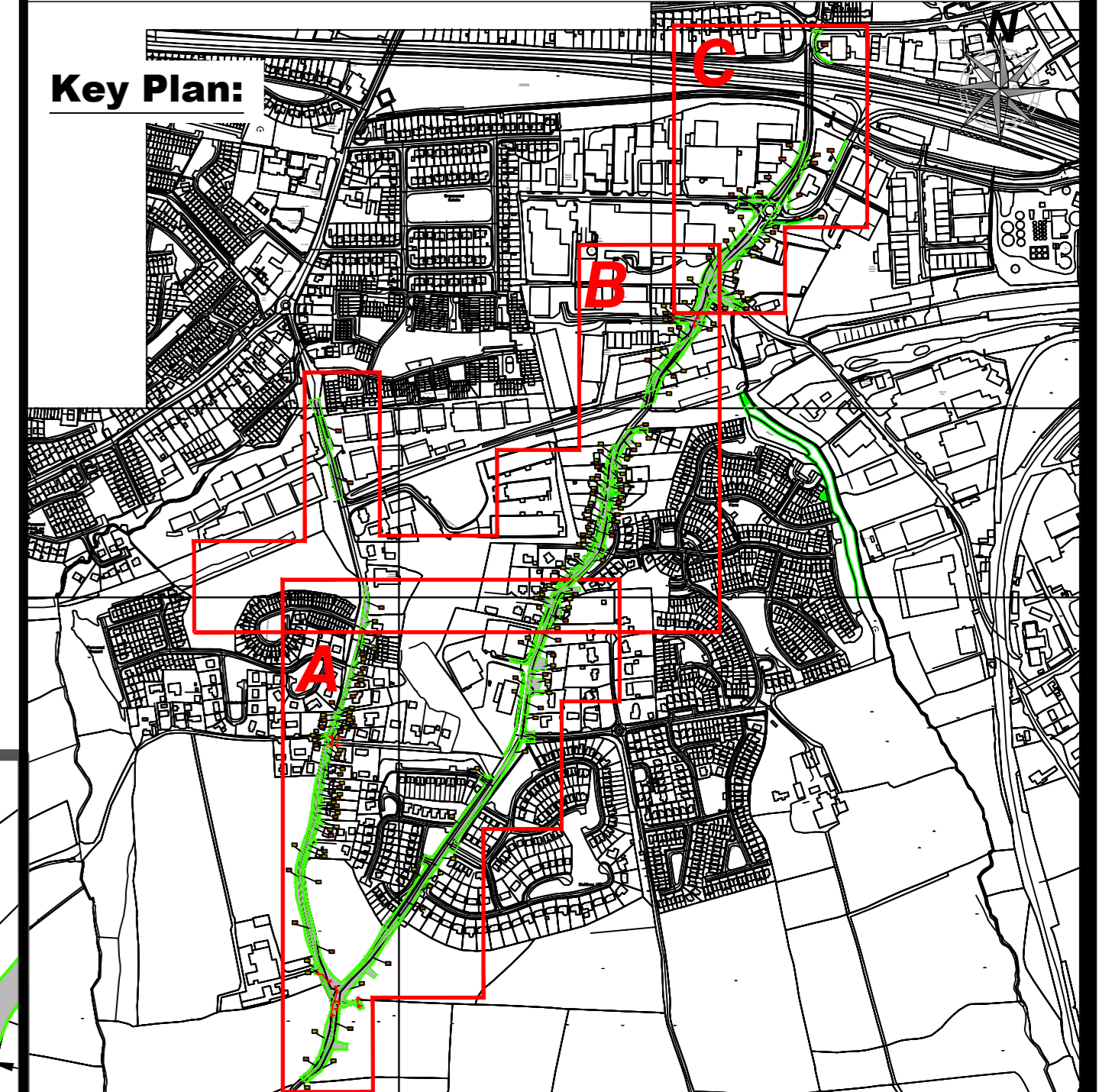
| Area no. | Permanent Landtake (m ²) | Area no. | Permanent Landtake (m ²) | Area no. | Permanent Landtake (m ²) | Area no. | Permanent Landtake (m ²) | Area no. | Permanent Landtake (m ²) | Area no. | Permanent Landtake (m ²) | Area no. | Permanent Landtake (m ²) |
|----------|--------------------------------------|----------|--------------------------------------|----------|--------------------------------------|----------|--------------------------------------|----------|--------------------------------------|----------|--------------------------------------|----------|--------------------------------------|
| 1A | 1078.4 | 27 | 332.5 | 53A | 178.4 | 82 | 106.6 | 18 | 234.1 | 31B | 540.6 | 56B | 75 |
| 2A | 1645.3 | 28 | 1385.8 | 54A | 81.1 | 83 | 442.9 | 28 | 142.5 | 32B | 1505.5 | 57B | 102.4 |
| 3A | 1094.9 | 29 | 324.2 | 55A | 174.8 | 84 | 194.7 | 38 | 522.6 | 33 | 40.9 | 58B | 72.6 |
| 4A | 1897 | 30A | 1446.4 | 56A | 52 | 85 | 1433.5 | 48 | 592.1 | 34B | 99.1 | 59B | 132.9 |
| 5A | 104.2 | 31A | 1482 | 57A | 70.5 | 86 | 600.3 | 58 | 101.7 | 35B | 188.4 | 60B | 119.5 |
| 6A | 108.8 | 32A | 4262.4 | 58A | 240.7 | 87 | 339.6 | 68 | 78.8 | 36B | 356.6 | 61B | 153.1 |
| 8A | 66.9 | 34A | 387.5 | 59A | 140.2 | 88 | 35.9 | 7 | 29.8 | 37B | 372 | 62B | 103 |
| 9A | 67.3 | 35A | 213.2 | 60A | 175.2 | 89 | 119.3 | 88 | 15.6 | 38B | 394.9 | 63B | 58.1 |
| 10A | 75.3 | 36A | 65 | 61A | 373.1 | 90 | 38.1 | 98 | 30.3 | 39B | 253.2 | 64B | 295.1 |
| 11A | 77.3 | 37A | 194.8 | 62A | 47.8 | 91 | 42.6 | 108 | 15.6 | 40B | 100.2 | 65B | 298.4 |
| 12A | 150.9 | 38A | 294.8 | 63A | 378.9 | 92 | 114.4 | 118 | 16.6 | 41B | 95.2 | 66B | 341.1 |
| 13A | 120.2 | 39A | 165.5 | 64A | 365.3 | 93 | 273.2 | 128 | 45 | 42B | 289.8 | 67B | 124.3 |
| 14A | 314.7 | 40A | 247.9 | 65A | 889.4 | | | 138 | 31.3 | 43B | 240.5 | 68B | 21.3 |
| 15A | 262.4 | 41A | 504.3 | 66A | 1458.6 | | | 148 | 26 | 44B | 80.9 | 69 | 15.3 |
| 16A | 103.7 | 42A | 251.7 | 67A | 299.7 | | | 158 | 40.5 | 45B | 142.6 | 70 | 38.6 |
| 17A | 97.4 | 43A | 228.2 | 68A | 21.2 | | | 168 | 35.3 | 46B | 90.6 | 71B | 207.6 |
| 18A | 70.9 | 44A | 40.4 | 71A | 342 | | | 178 | 12.1 | 47B | 90.2 | 72 | 134.3 |
| 19A | 34.6 | 45A | 216.7 | 73 | 603.2 | | | 188 | 15.9 | 48B | 32.6 | 74B | 106.3 |
| 20A | 51.7 | 46A | 158 | 74A | 125 | | | 198 | 7.5 | 49B | 208 | 75B | 511.5 |
| 21 | 108.5 | 47A | 105.1 | 75A | 451.9 | | | 208 | 17.1 | 50B | 92.9 | 76B | 100.7 |
| 22 | 85.6 | 48A | 38.6 | 76A | 3193.1 | | | 218 | 17.7 | 51B | 100.7 | 77 | 129.3 |
| 23A | 86.6 | 49A | 862.4 | 78A | 70.3 | | | 248 | 16.8 | 52B | 66.1 | 78B | 130 |
| 24A | 110.5 | 50A | 121 | 79 | 9.9 | | | 258 | 40.3 | 53B | 125.3 | 80B | 43 |
| 25A | 268 | 51A | 193.8 | 80A | 333.6 | | | 268 | 31.7 | 54B | 88.5 | 32C | 113.4 |
| 26A | 245.7 | 52A | 75.7 | 81 | 310.3 | | | 308 | 400.1 | 55B | 121.2 | | |



Legend:

- Permanent Acquisition
- Temporary Acquisition

Extinguishment of Rights of Way - X1→X1 to X2←X2



| Rev. | By. | Description. |
|------|------|---------------------------------------------|
| A | DMcC | Schedule 32C added and Schedule 94 removed. |

Drawing Status: For CPO

Project Title: Lehenaghmore Roads Improvement Scheme Acquisition Order No. 2 of 2022

PROJECT TITLE
CORK CITY COUNCIL LEHENAGHMORE ROADS IMPROVEMENT SCHEME ACQUISITION ORDER No. 2 of 2022
 AS CONFIRMED BY AN BORD PLEANALA ON 6TH AUGUST 2024

Cork City Council, Property Section
 Corporate Affairs and International Relations Directorate
 Floor 3, New Civic Offices, Anglesea Street, Cork.
 Tel: (021) 4966222
 Email: property@corkcity.ie

| | |
|--------------------------------------------------------------------|-----------------------------------------------|
| Drawing No.: LEH-CPO-001 | Revision: A |
| File Ref: | Date: 09/10/2024 |
| Scale: 1:1000 @A0 | OSI Ref: 6427 A-D, 04, 08, 09 |
| Drawn By: ROD | Checked: |
| File Ref: G:\CPO\Lehenaghmore Roads Improvement Scheme\Maps**\DWG | Ordnance Survey Ireland. All rights reserved. |